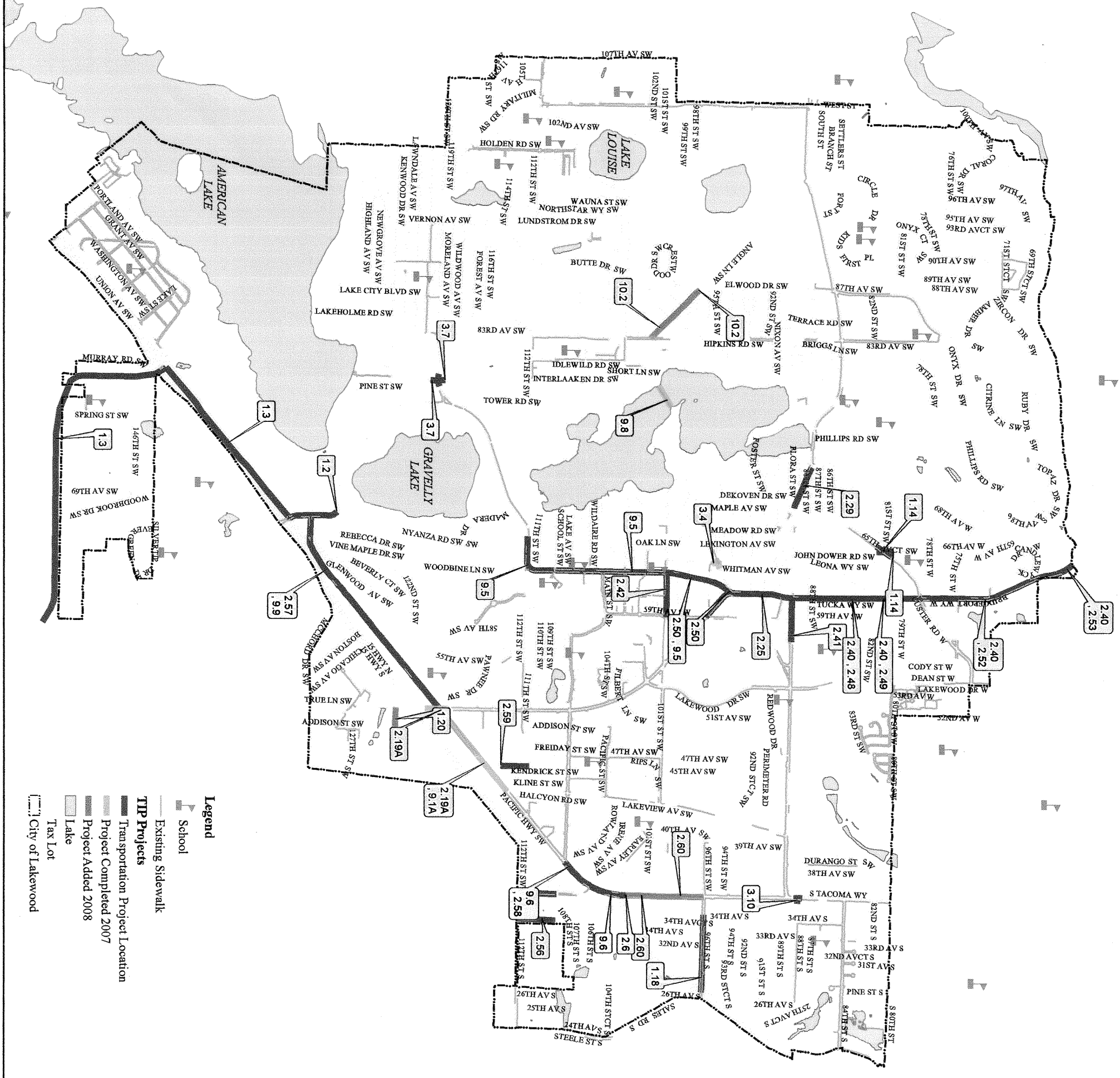



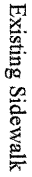

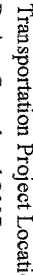
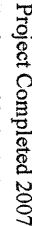
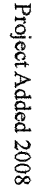


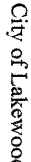
Transportation Improvement Plan



DRAFT

Project Number	Project Name
1.2	Gravelly Lake Dr at I-5 Right Turn Lane
1.3	Cross Base Highway 1-5 to SR-7 (Pacific Ave)
1.19	Custer Rd and John Dower Rd Intersection
1.18	96th St - 2 Way Left Turn Lane
1.20	123rd St Realignment
2.19A	Pacific Highway SW (BP to BNR Bridge) - Phase 2
2.25	Bridgeport Way - 59th Ave to Stellacoom Blvd
2.26	Safety Improvements in the Vicinity of Schools
2.29	Stellacoom Blvd - Custer to 88th St (N Side)
2.40	Bridgeport Way - Stellacoom to North City Limits
2.41	Stellacoom Blvd - BP to Fairlawn (South Side)
2.42	100th St SW to (GLD to 59th)
2.48	Bridgeport Way - Stellacoom Blvd to 83rd
2.49	Bridgeport Way - 83rd to Custer Rd
2.50	Gravelly Lake Dr - 100th to Bridgeport
2.52	Bridgeport Way - Custer to Meadow Park Rd
2.53	Bridgeport Way - Meadow Park Rd to North City Limits
2.54	Minor Pedestrian Improvements
2.55	High Accident Location Safety Improvements
2.57	South Tacoma Way / 112th / 34th / Chapel (34th C) - LID
2.58	Pacific Highway Realignment - GLD to Bridgeport Way - LID
2.59	Kendrick St SW 112th St SW to 512 Park and Ride
3.4	South Tacoma Way - SR 512 to 96th St
3.4	Motor Ave and Whitman St
3.6	Upgrade of Master Traffic Signal Control Computer
3.7	Washington Blvd and Interlaaken Dr
3.8	Traffic Signal Timing Upgrades
3.9	Traffic Signal Controller Upgrades
3.10	South Tacoma Way and 88th St
3.11	City-wide Traffic Signal Management System (Note: Not mapped)
3.12	Traffic Signal Replacement Program (Note: Not mapped)
4.1	Pavement Management System
4.2	Transportation Model
4.3	Development Guidelines Modification
4.4	Traffic Impact Fee Program Development (Note: Not mapped)
4.5	Tillamook/ALG Sub Area Plan (Note: Not mapped)
6.2	Arterial Street Lighting
6.4	Low Income Area Street Lighting
9.1A	Resurfacing Pacific Highway - Phase 2 - BP to BNR
9.5	Resurfacing Gravelly Lake Dr (Nyanza to BP)
9.6	Resurfacing Pacific Highway - 108th St to SR512
9.7	Resurfacing Programs - Various Locations
9.8	Interlaaken Bridge Overlay
9.9	Pacific Highway Overlay - GLD to Bridgeport Way
10.1	Neighborhood Traffic Management - Various Locations
10.2	Angle Lane Traffic Management



- Legend**
-  School
 -  Existing Sidewalk
 -  TIP Projects
 -  Transportation Project Location
 -  Project Completed 2007
 -  Project Added 2008
 -  Lake
 -  Tax Lot
 -  City of Lakewood

This product was prepared with care by City of Lakewood Department of Finance and Information Systems. GIS, City of Lakewood, expressly disclaims any liability for any inaccuracies which may be present. This is not a survey. Dates were collected from various sources. Call 253-512-2700 for further information.
 5 June, 2007 Project:eng\GIS\TIP2008-2013_rpt.mxd
 22 May 2006 Project:eng\GIS\TIP2007-2012_1.mxd
 7 June 2005 Project:eng\GIS\TIP2006-2011_1.mxd
 Map created 5/15/07 project:eng\GIS\TIP2008-2013_rpt.mxd